

# 4 Year Crop History



Owner/Operator:

Address:

Address:

Phone:

Date:

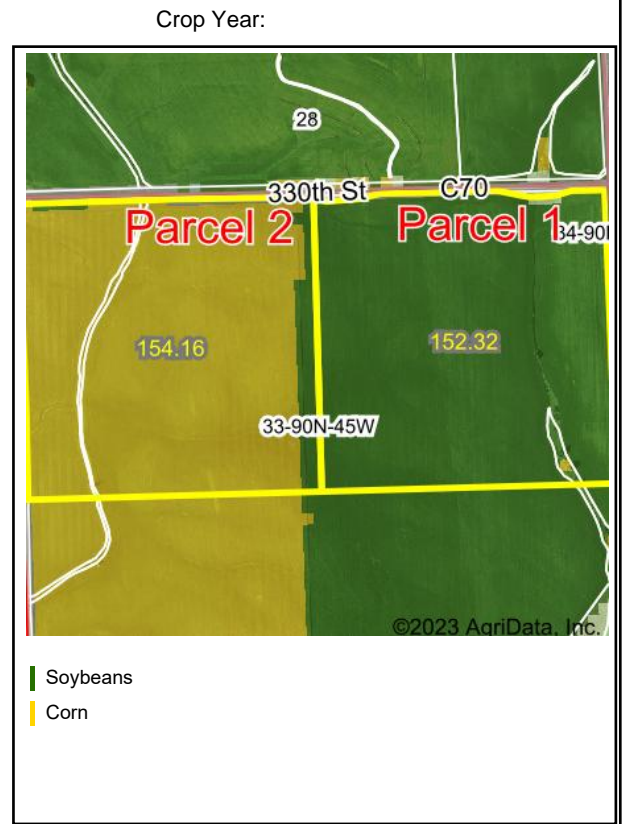
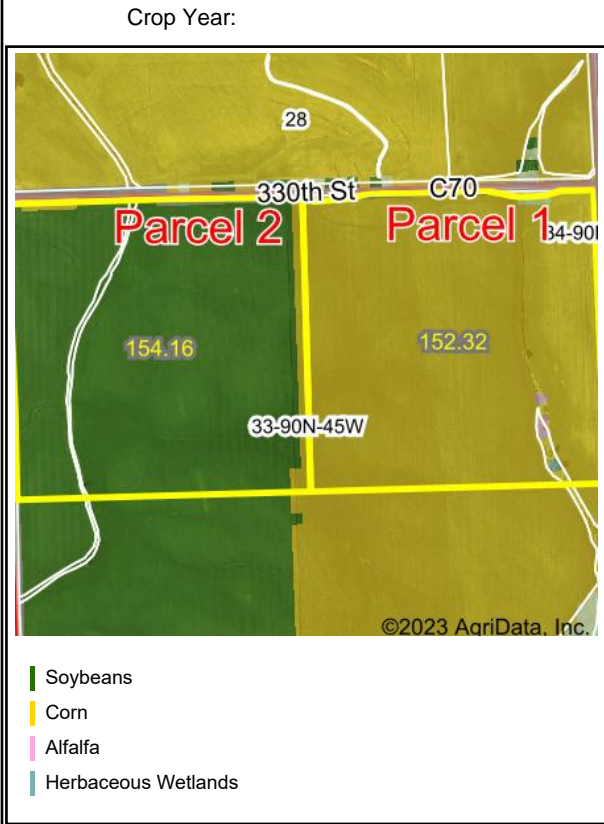
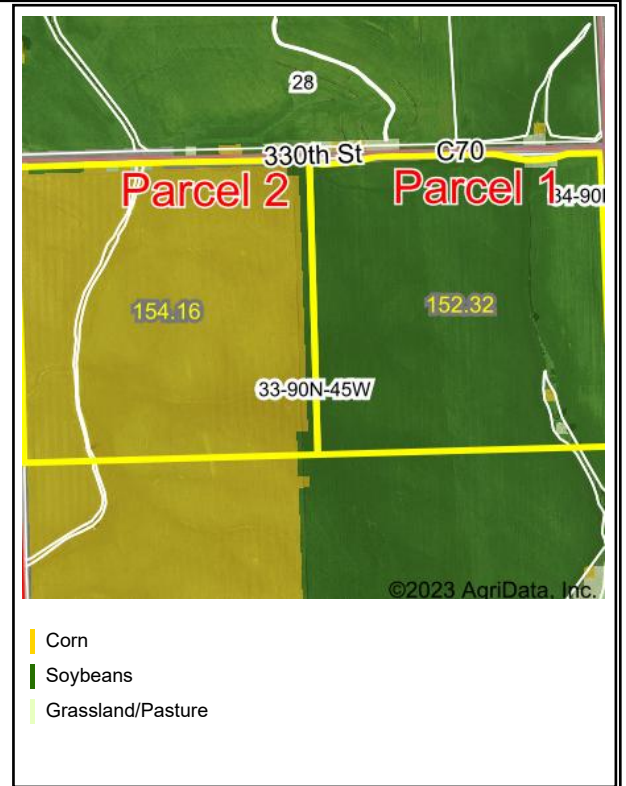
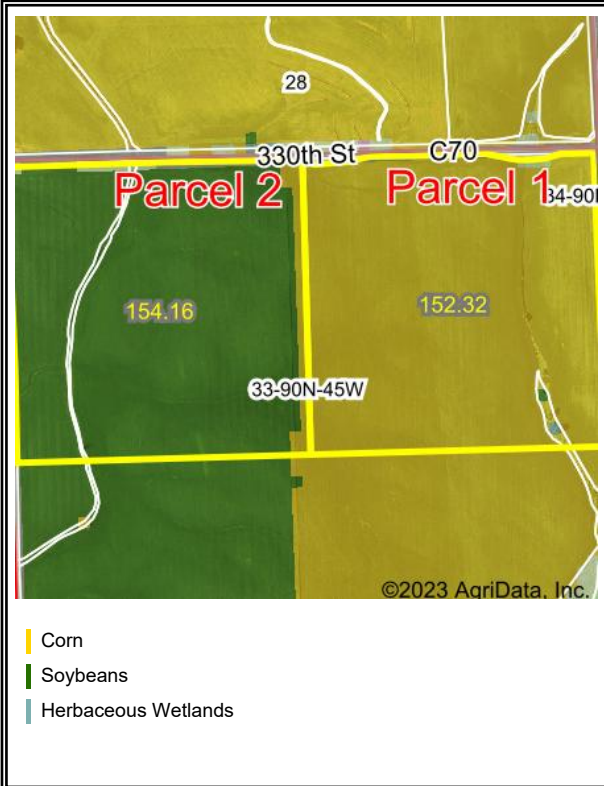
Farm Name:

Field ID:

Acct. #:

Crop Year:

Crop Year:



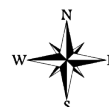
Map Center: 42.568710, -96.163570

State: IA

County: Plymouth

Legal: 33-90N-45W

Twtnshp: Lincoln



Maps Provided By:



© AgriData, Inc. 2021

www.AgriDataInc.com