

4 Year Crop History



Owner/Operator:

Date: 10/3/2024

Address:

Farm Name:

Address:


Field ID:

Phone:


Acct. #:

Crop Year: 2023


Crop Year: 2022



Crop Year: 2021



Crop Year: 2020



Boundary Center: 43.104295, -95.333725

State: IA

County: Clay

Legal: 28-96N-38W

Twnshp: Lone Tree

Crop data provided by USDA National Agricultural Statistics Service Cropland Data Layer



Maps Provided By:



© AgriData, Inc. 2023

www.AgriDataInc.com